

Sigr [Redacted]
 Dated 17-7-17

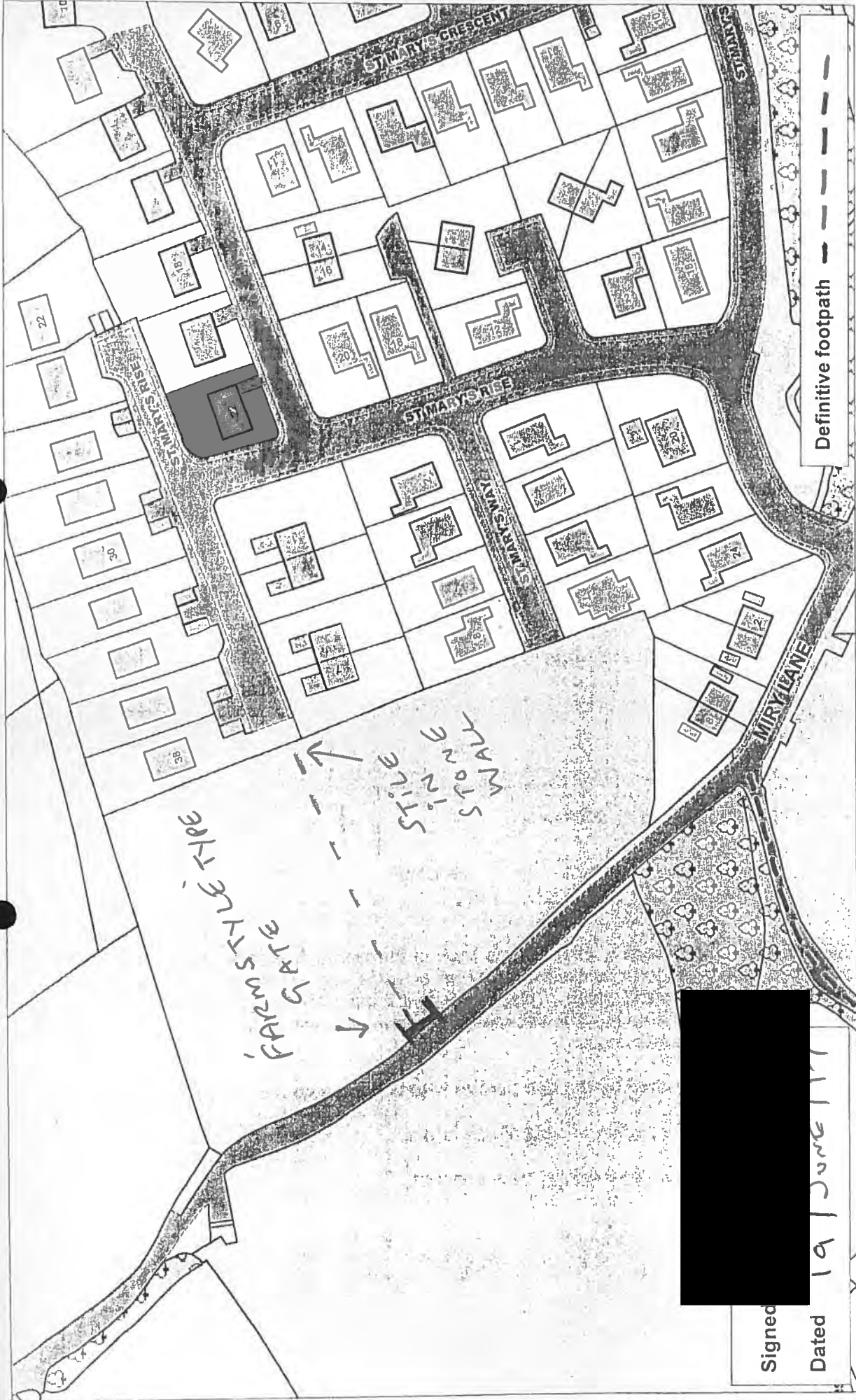
Definitive footpath



Produced on 5 April 2017
 Scale 1 : 1200

© Crown Copyright and database right 2017.
 Ordnance Survey 100019241

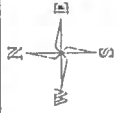




Signed

Dated

19 June 17

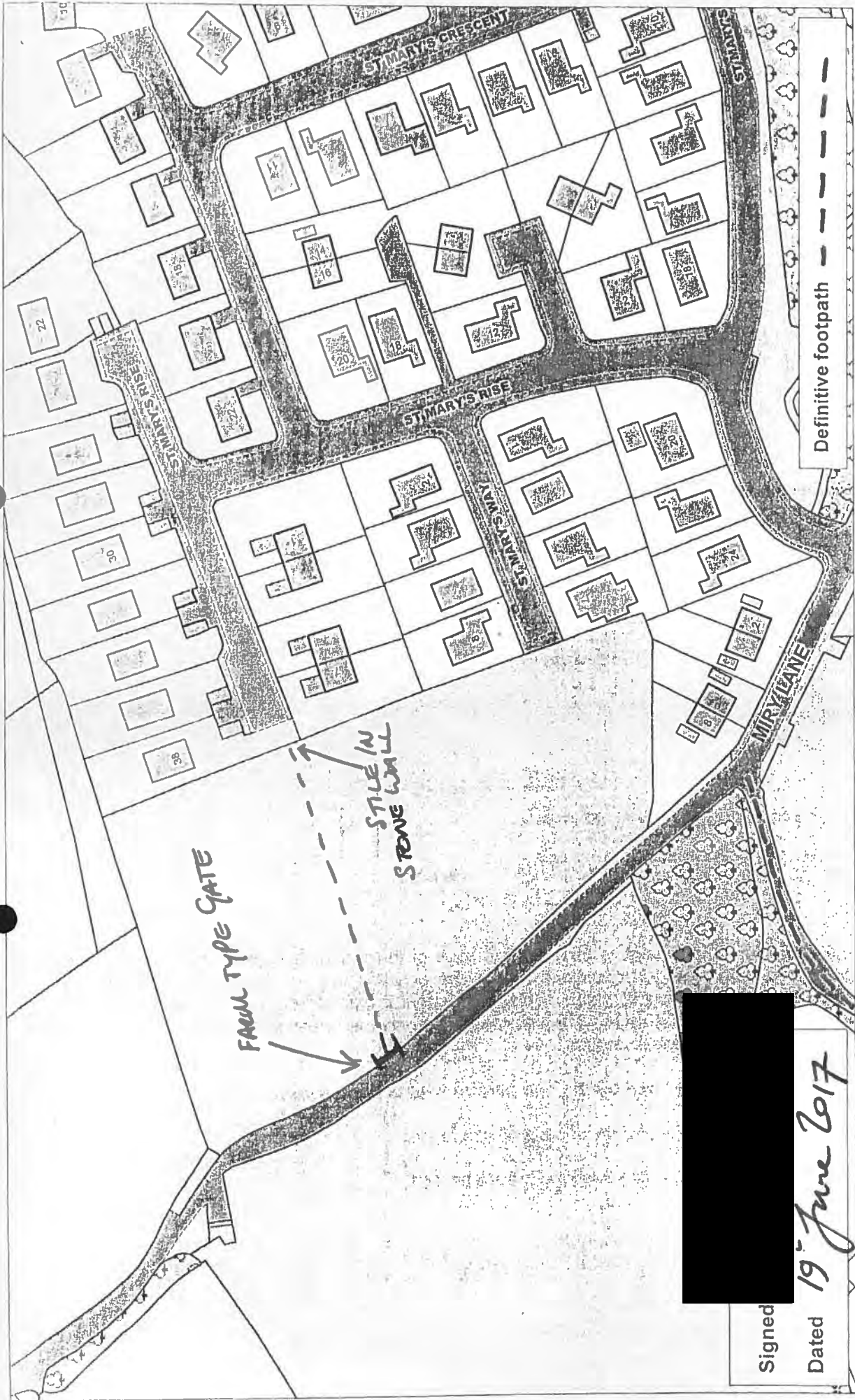


Definitive footpath - - - - -

Produced on 5 April 2017
Scale 1 : 1200

© Crown Copyright and database right 2017.
Ordnance Survey 100019241



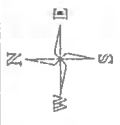


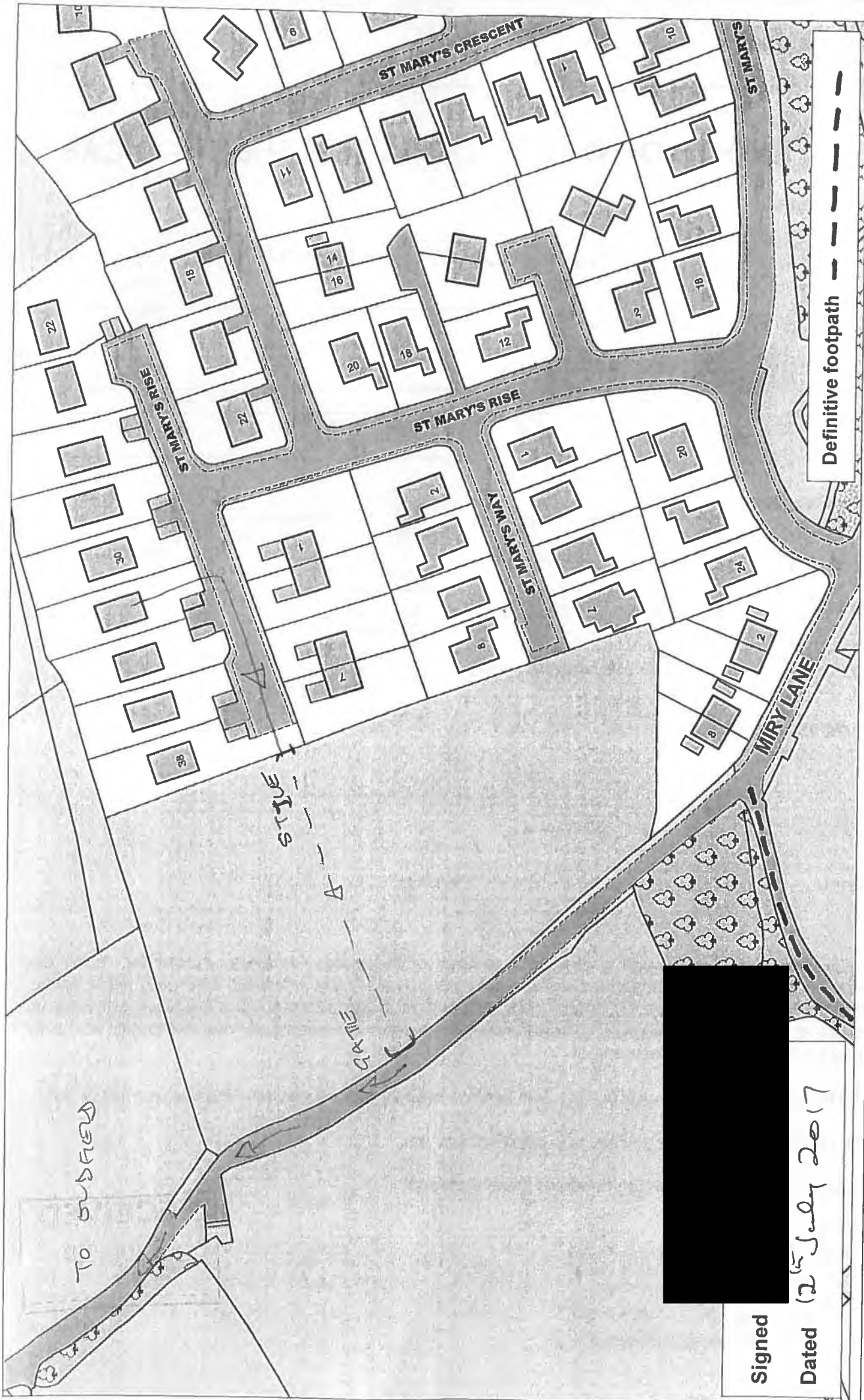
Signed

Dated 19 June 2017

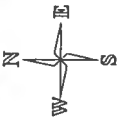
© Crown Copyright and database right 2017.
 Ordnance Survey 100019241

Produced on 5 April 2017
 Scale 1 : 1200





Definitive footpath - - - - -

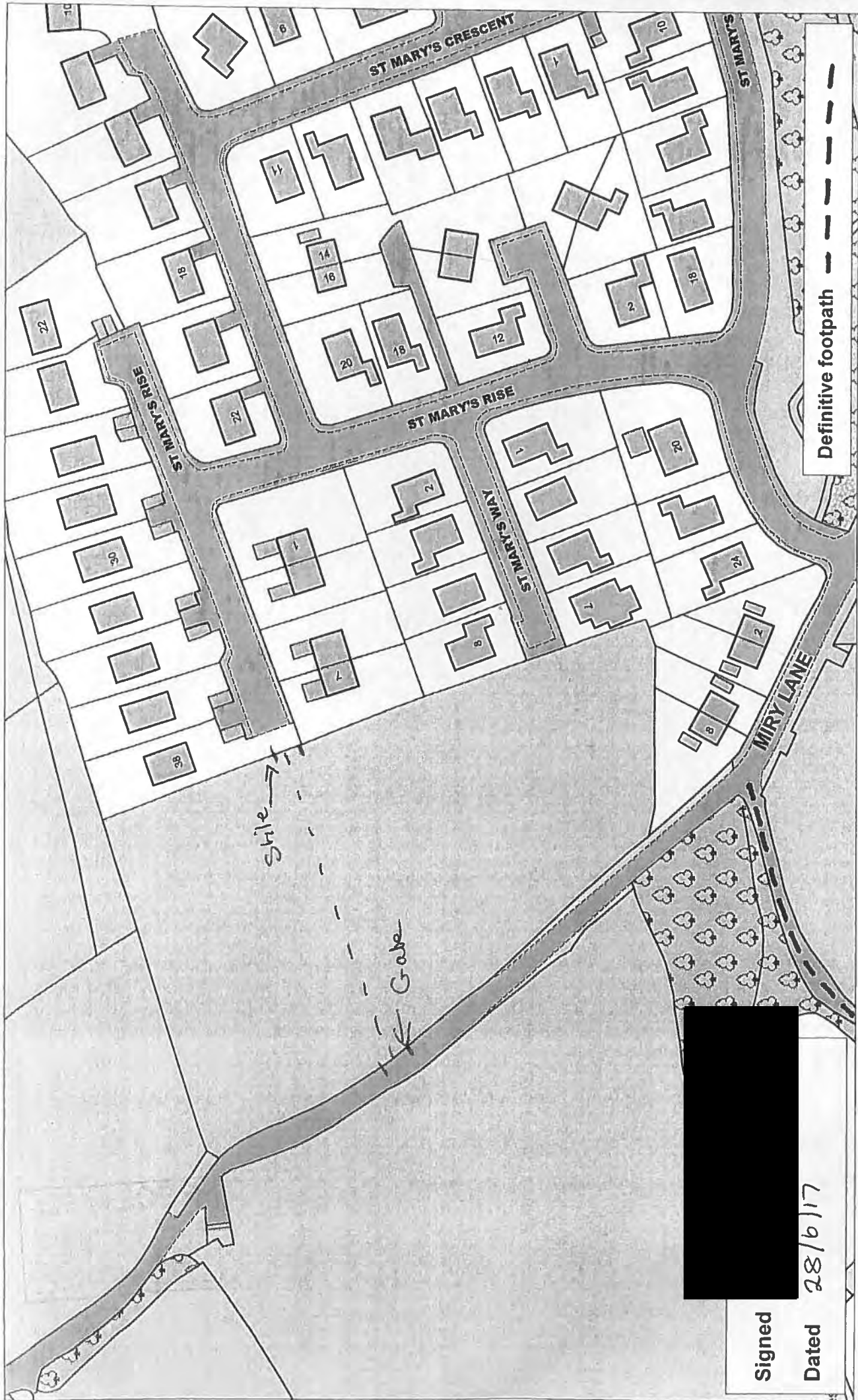


Produced on 5 April 2017
Scale 1 : 1200

© Crown Copyright and database right 2017.
Ordnance Survey 100019241

Signed [Redacted]
Dated 12th July 2017





Signed [Redacted]
 Dated 28/6/17

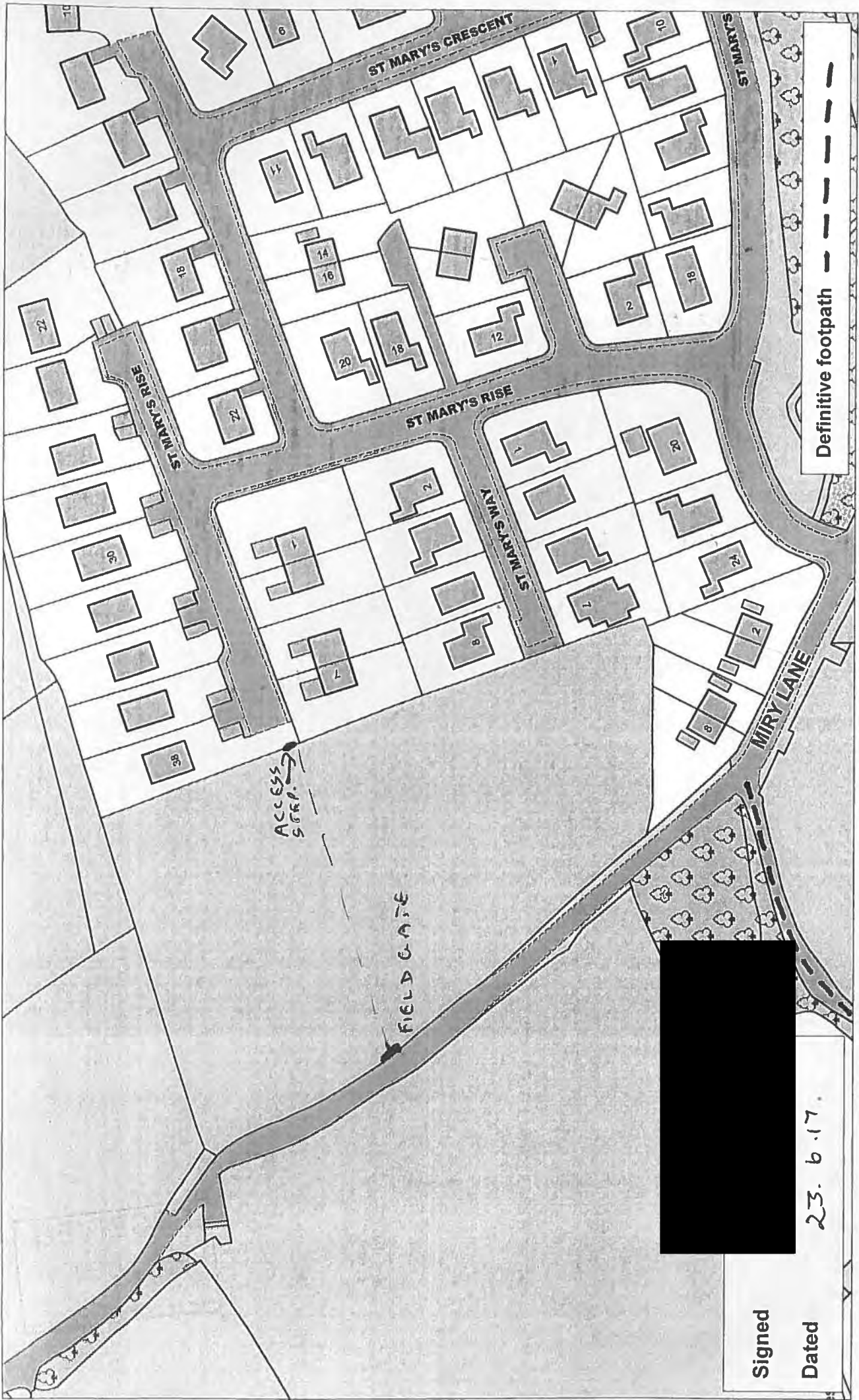


© Crown Copyright and database right 2017.
 Ordnance Survey 100019241

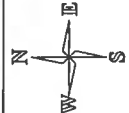


Produced on 5 April 2017
 Scale 1 : 1200

Definitive footpath



Definitive footpath - - - - -



Produced on 5 April 2017
Scale 1 : 1200

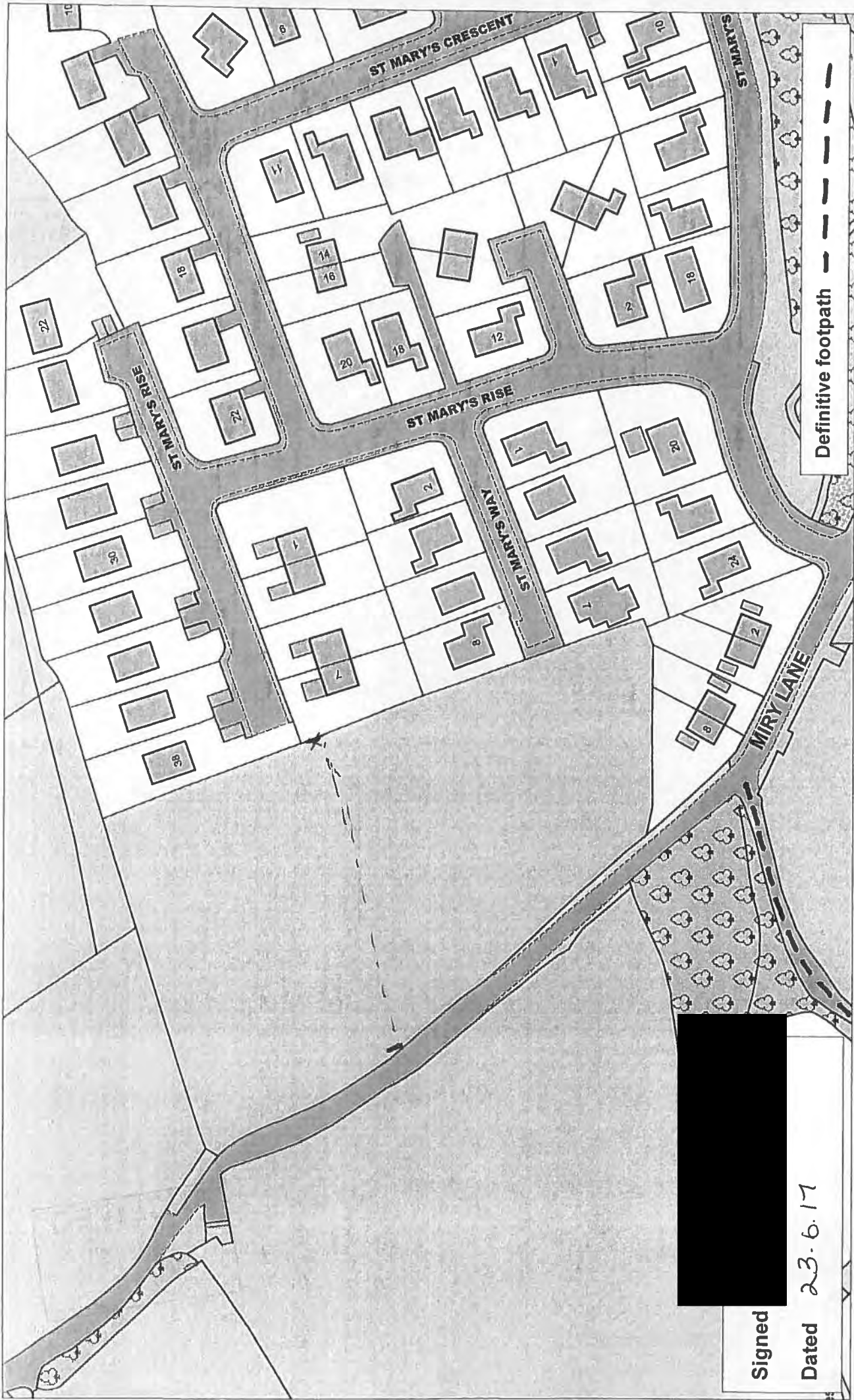
© Crown Copyright and database right 2017.
Ordnance Survey 100019241

Signed

Dated

23. 6. 17.





Definitive footpath - - - - -



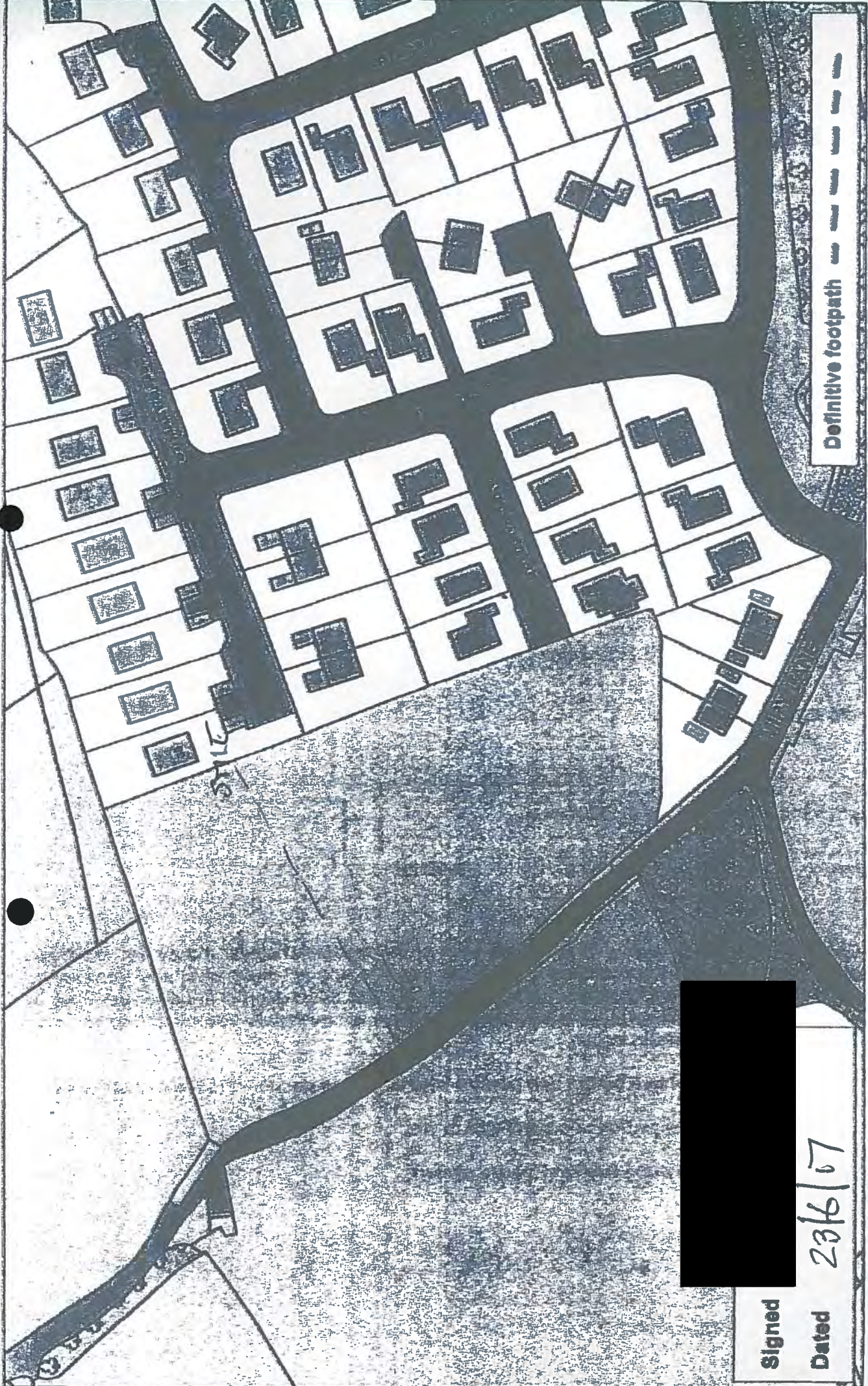
Produced on 5 April 2017
Scale 1 : 1200

© Crown Copyright and database right 2017.
Ordnance Survey 100019241

Signed [Redacted Signature]

Dated 23.6.17





Definitive footpath

Produced on 5 April 2017
Scale 1 : 1200

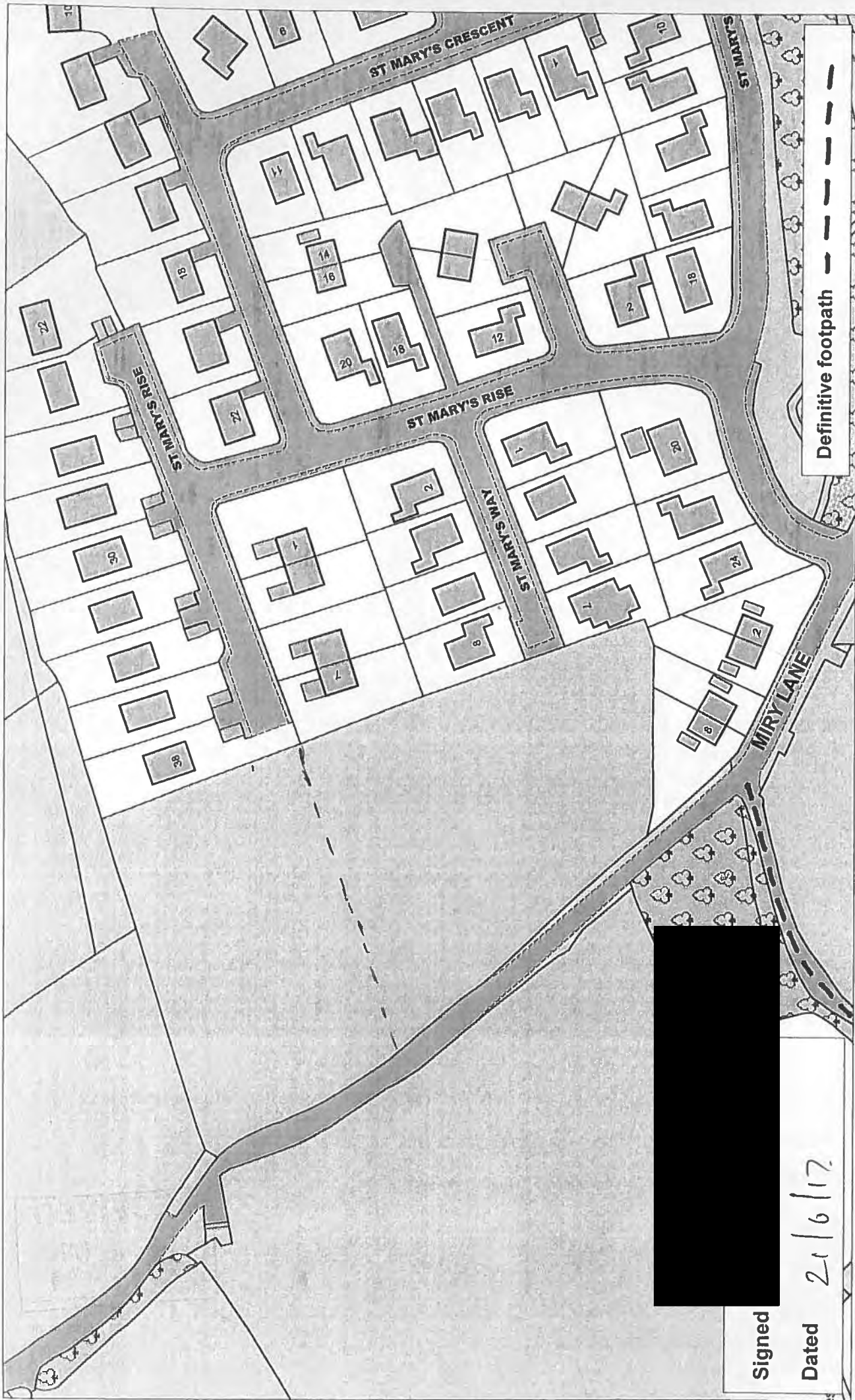


© Crown Copyright and database right 2017.
Ordnance Survey 100019241

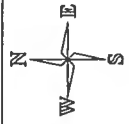
Signed

Dated 23/6/07





Definitive footpath - - - - -



Produced on 5 April 2017
Scale 1 : 1200

© Crown Copyright and database right 2017.
Ordnance Survey 100019241

Signed [Redacted]
Dated 20/6/17

